



Beaufort County Public Works *Stormwater Infrastructure* Project Summary

Project Summary: Port Royal Island Tree Removal - Shanklin Road, Mroz Road and Possum Hill Road

Activity: Routine/Preventive Maintenance

Narrative Description of Project:

Removed fallen trees from workshelf.

Completion: Oct-13

2014-502 / Port Royal Island Tree Removal	Labor Hours	Labor Cost	Equipment Cost	Material Cost	Contractor Cost	Indirect Labor	Total Cost
AUDIT / Audit Project	0.5	\$10.23	\$0.00	\$0.00	\$0.00	\$6.62	\$16.85
HAUL / Hauling	8.0	\$173.04	\$85.60	\$122.46	\$0.00	\$110.60	\$491.70
ONJV / Onsite Job Visit	2.0	\$59.68	\$7.24	\$2.97	\$0.00	\$36.46	\$106.35
PRRECON / Project Reconnaissance	1.0	\$33.18	\$3.62	\$5.94	\$0.00	\$24.47	\$67.21
RMTRW / Remove trees - Workshelf	30.0	\$672.87	\$143.62	\$67.79	\$0.00	\$337.99	\$1,222.27
2014-502 / Port Royal Island Tree Removal Sub Total	41.5	\$949.00	\$240.08	\$199.16	\$0.00	\$516.14	\$1,904.37
 Grand Total	 41.5	 \$949.00	 \$240.08	 \$199.16	 \$0.00	 \$516.14	 \$1,904.37

Before



During



After



**Project: Shanklin Road
(Tree Removal)**

**Activity: Routine/
Preventive
Maintenance**

**Project #:
2014-502**

**Township: Port
Royal Island**

**Completed:
October 2013**

Legend

TYPE

- River
- Creek/Stream
- River/Creek/Marsh BANK
- Channel (fka Outfall)
- Channel Pipe
- Lateral
- Lateral Pipe
- Roadside
- Roadside Pipe
- Road Pipe
- Crossline Pipe
- Driveway Pipe
- Access Pipe
- Bleeder Pipe
- Catch Basin

Removed fallen tree
from workshelf.

SHANKLIN RD

BILLY HILL RD

0 20 40 80 120 160
Feet

1 inch = 84 feet

Prepared By: BC Stormwater Management Utility
Date Print: 10/16/13
File: C:/sethdata/projects/projectmaps/Shanklin Rd 2014-502

**Project: Mroz Road
(Tree Removal)**

**Activity: Routine/
Preventive
Maintenance**
















**Project #:
2014-502**

**Township: Port
Royal Island**

**Completed:
October 2013**

Legend

TYPE

-  River
-  Creek/Stream
-  River/Creek/Marsh BANK
-  Channel (fka Outfall)
-  Channel Pipe
-  Lateral
-  Lateral Pipe
-  Roadside
-  Roadside Pipe
-  Road Pipe
-  Crossline Pipe
-  Driveway Pipe
-  Access Pipe
-  Bleeder Pipe
-  Catch Basin

Removed fallen tree
from workshelf.



0 25 50 100 150 200
Feet

1 inch = 100 feet

Prepared By: BC Stormwater Management Utility
Date Print: 10/16/13
File: C:/sethdata/projects/projectmaps/Mroz Rd 2014-502

**Project: Possum
Hill Road
(Tree Removal)**

**Activity: Routine/
Preventive
Maintenance**
















**Project #:
2014-502**

**Township: Port
Royal Island**

**Completed:
October 2013**

Legend

TYPE

-  River
-  Creek/Stream
-  River/Creek/Marsh BANK
-  Channel (fka Outfall)
-  Channel Pipe
-  Lateral
-  Lateral Pipe
-  Roadside
-  Roadside Pipe
-  Road Pipe
-  Crossline Pipe
-  Driveway Pipe
-  Access Pipe
-  Bleeder Pipe
-  Catch Basin

Removed fallen tree
from workshelf.

Removed fallen tree
from workshelf.

STAFFWOOD RD

POSSUM HILL RD



1 inch = 125 feet